

AECOM

PROJECT
NET ZERO TEESIDE PROJECT

APPLICANTS
NZN POWER LTD. AND NZNS STORAGE LTD.

KEY

- Site Boundary
- Power, Capture and Compressor Site
- CO₂ Export Pipeline

TITLE
FIGURE 3-2a
DEVELOPMENT AREAS
CO₂ EXPORT PIPELINE

REFERENCE
NZN_220817_ES_3-2a_v7

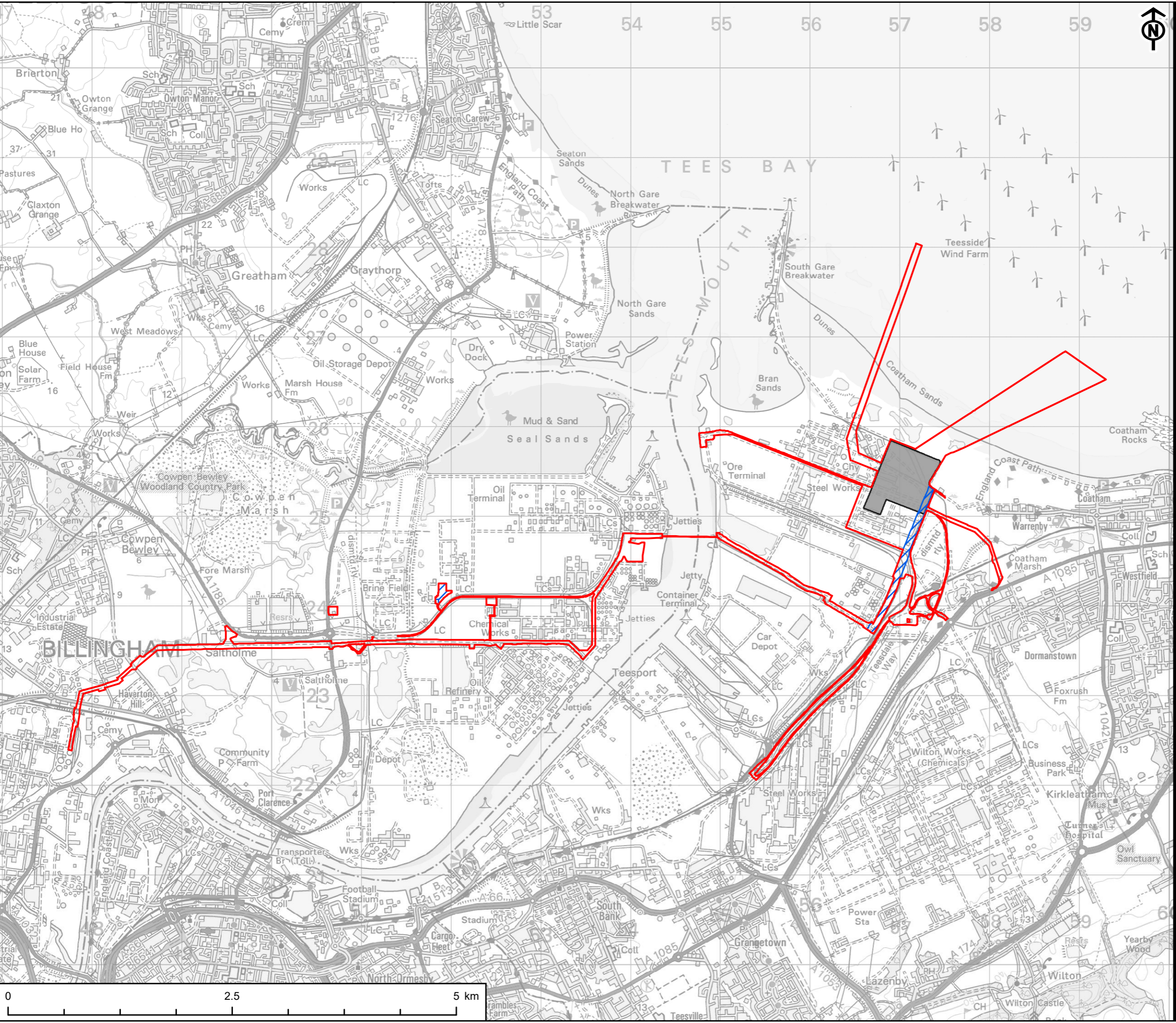
SHEET NUMBER
1 of 5

DATE
17/08/2022

This drawing has been produced for the use of AECOM's client. It may not be used, modified or relied upon by third parties, except as agreed by AECOM or as required by law. AECOM accepts no responsibility, and denies any liability whatsoever, to any party that uses or relies upon this drawing without AECOM's express written consent. All dimensions are indicative and in metres unless otherwise noted. Do not scale this document.

Project Management Initials: RL Designer: LC Checked: AR Approved: IC

Scale @ A3 1:40,000



AECOM

PROJECT
NET ZERO TEESIDE PROJECT

APPLICANTS
NZT POWER LTD. AND NZNS STORAGE LTD.

KEY

- Site Boundary
- Power, Capture and Compressor Site
- Natural Gas Connection Corridor

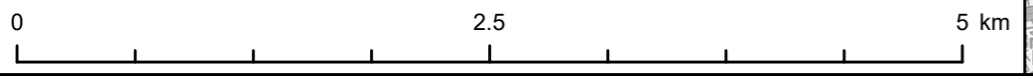
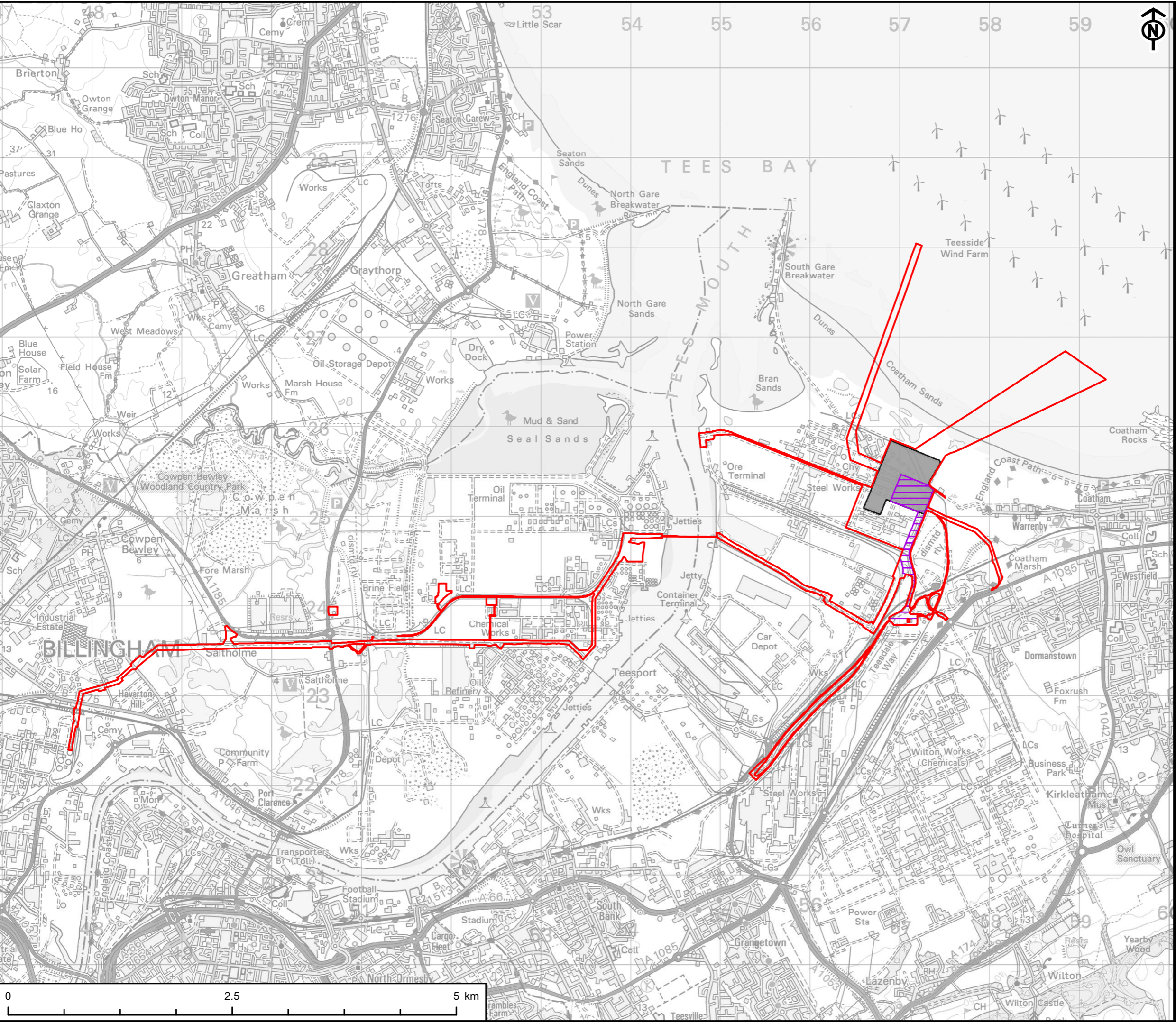
TITLE
FIGURE 3-2b
DEVELOPMENT AREAS
NATURAL GAS CONNECTION CORRIDOR

REFERENCE
NZT_220817_ES_3-2b_v7

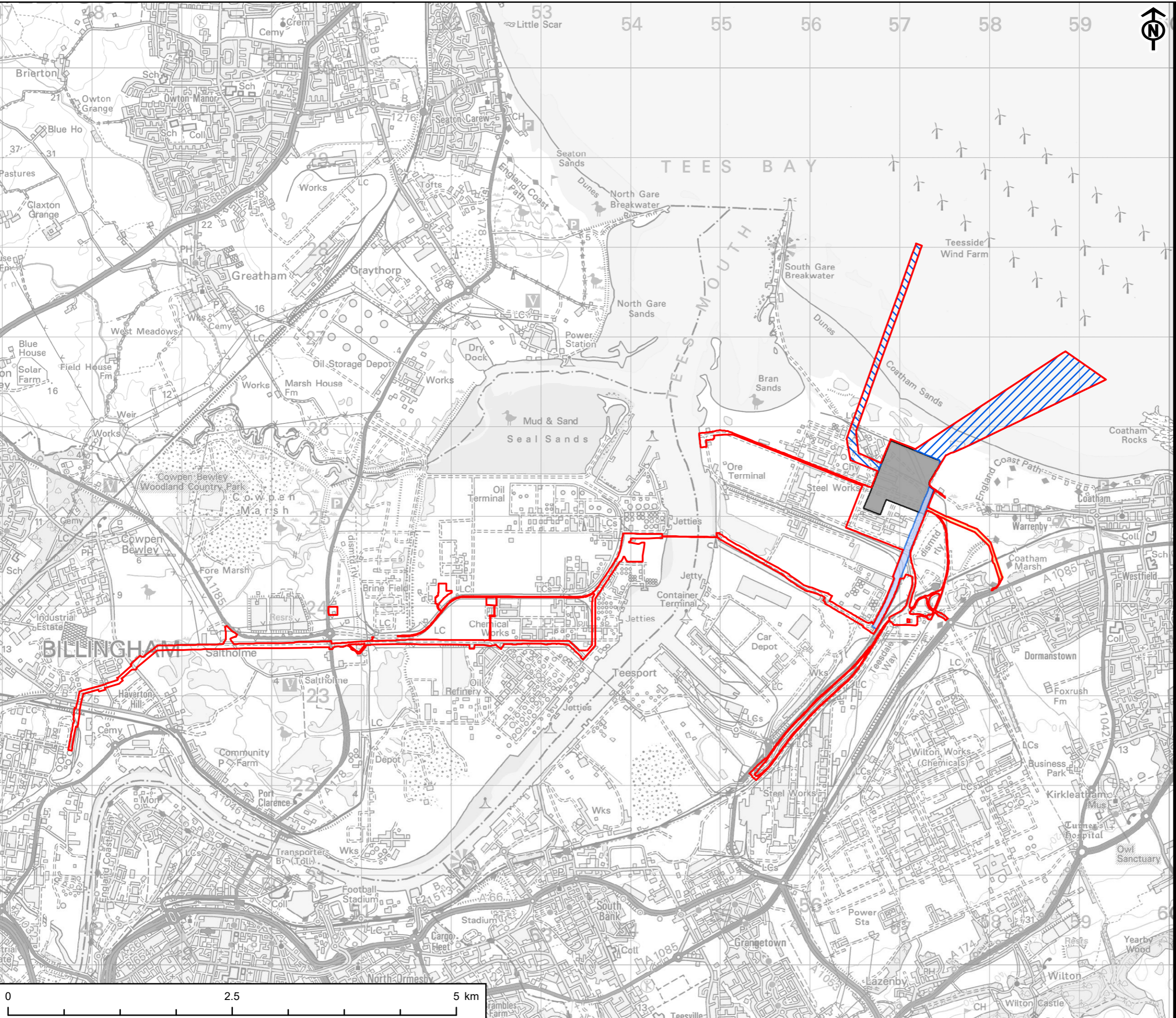
SHEET NUMBER
2 of 5

DATE
17/08/2022

This drawing has been produced for the use of AECOM's client. It may not be used, modified or relied upon by third parties, except as agreed by AECOM or as required by law. AECOM accepts no responsibility, and denies any liability whatsoever, to any party that uses or relies upon this drawing without AECOM's express written consent. All dimensions are indicative and in metres unless otherwise noted. Do not scale this document.



This drawing has been produced for the use of AECOM's client. It may not be used, modified or relied upon by third parties, except as agreed by AECOM or as required by law. AECOM accepts no responsibility, and denies any liability whatsoever, to any party that uses or relies upon this drawing without AECOM's express written consent. All dimensions are indicative and in metres unless otherwise noted. Do not scale this document.



AECOM

PROJECT
NET ZERO TEESIDE PROJECT

Net Zero Teesside

APPLICANTS
NZT POWER LTD. AND NZNS STORAGE LTD.

KEY

- Site Boundary
- Power, Capture and Compressor Site
- Water Connection Corridors
 - Option 1 - Water Discharge Corridor - Existing Outfall Connection
 - Option 2 - Water Discharge Corridor - Replacement Outfall Connection
 - Water Discharge Corridor - Connection to Bran Sands
 - Water Supply Connection

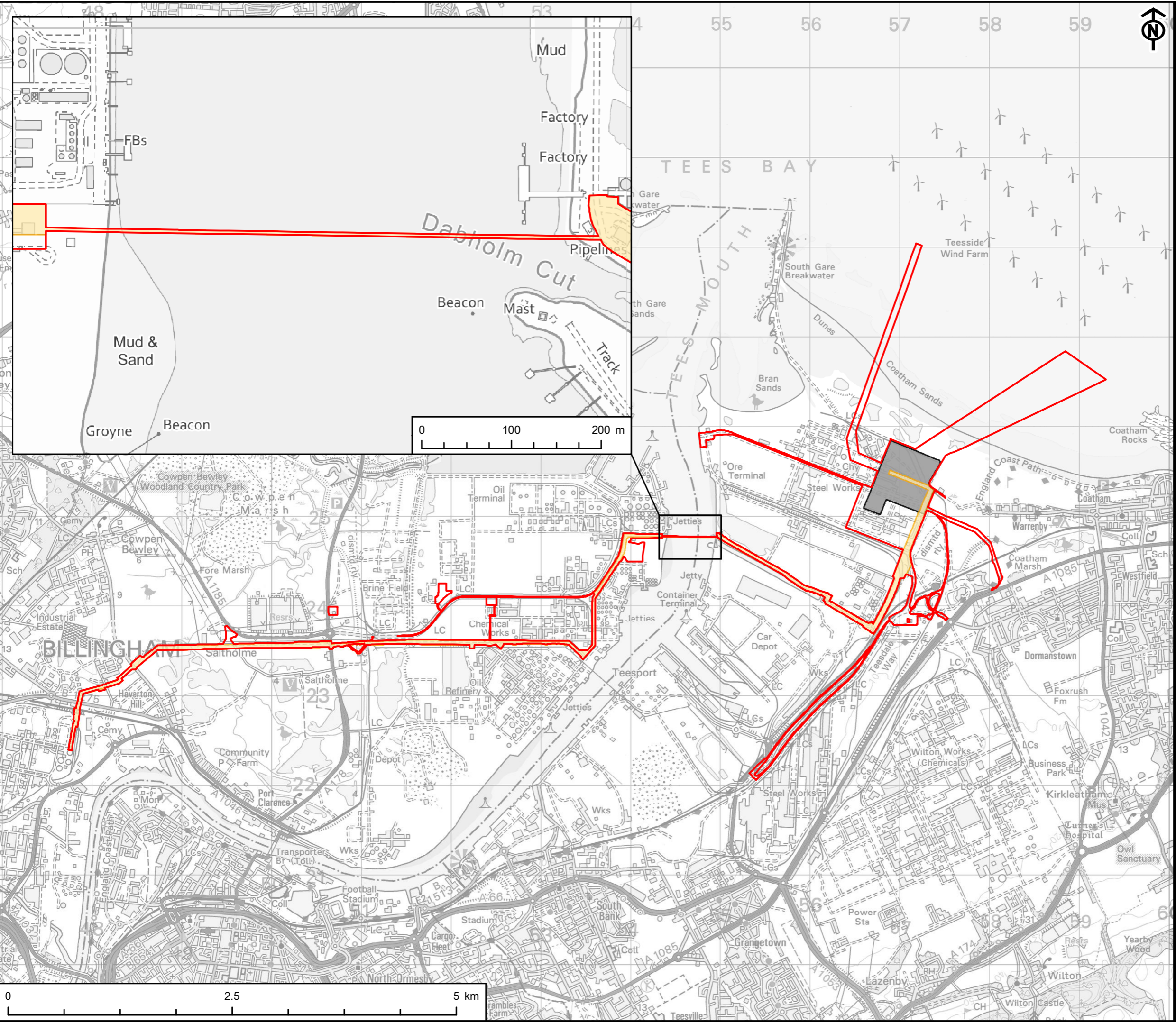
TITLE
FIGURE 3-2d
DEVELOPMENT AREAS
WATER CONNECTION CORRIDORS

REFERENCE
Nzt_220817_ES_3-2d_v7

SHEET NUMBER
4 of 5

DATE
17/08/2022

This drawing has been produced for the use of AECOM's client. It may not be used, modified or relied upon by third parties, except as agreed by AECOM or as required by law. AECOM accepts no responsibility, and denies any liability whatsoever, to any party that uses or relies upon this drawing without AECOM's express written consent. All dimensions are indicative and in metres unless otherwise noted. Do not scale this document.



This drawing has been produced for the use of AECOM's client. It may not be used, modified or relied upon by third parties, except as agreed by AECOM or as required by law. AECOM accepts no responsibility, and denies any liability whatsoever, to any party that uses or relies upon this drawing without AECOM's express written consent. All dimensions are indicative and in metres unless otherwise noted. Do not scale this document.